

Glossary

| | |
|------------|--|
| Map symbol | A small picture on a map that shows you where different things are (like a school) |
| Route | How you get from one place to another (for example, "you walk up the hill and turn towards the school.") |
| Settlement | A place where people live. |
| Compass | A special tool that helps you know which direction you are facing. |



parking



nature reserve



campsite



golf course



cycle trail




train station



place of worship



motorway



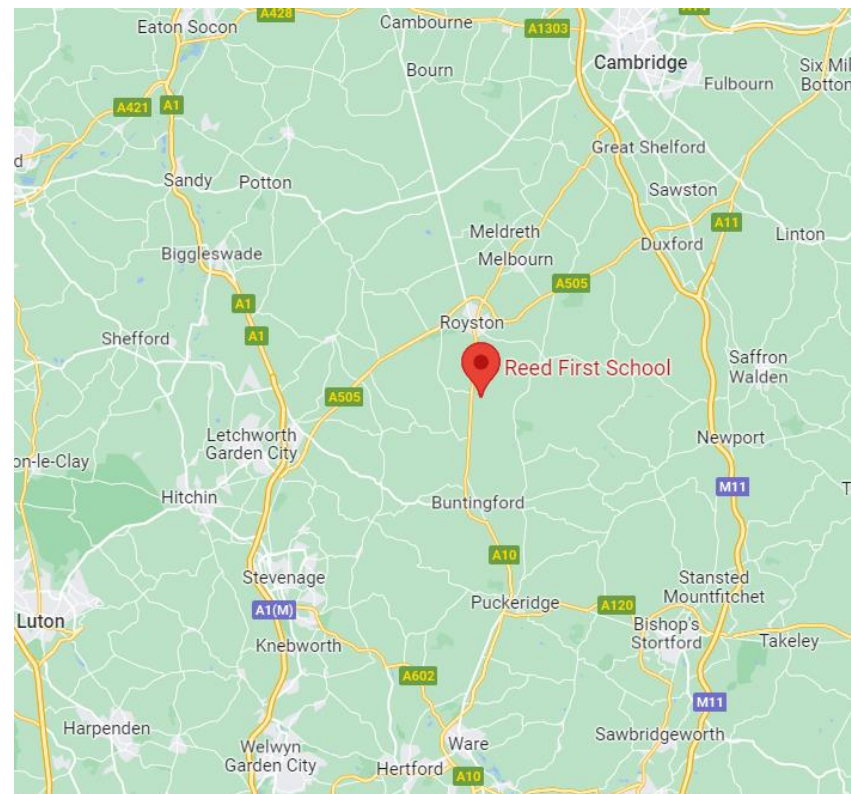
footpath



main road

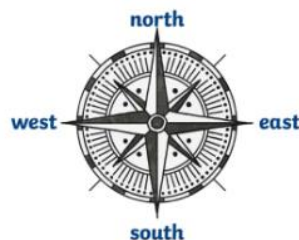
Sticky Knowledge:

- An urban area has lots of people living there. Towns, cities and suburbs are all urban areas.
- A rural area has fewer people living there. Rural areas include the countryside, villages and hamlets.
- An Ordnance Survey map is used to help people find their way around an area.
- Reed is small village in North Hertfordshire.



What we will be learning:

- Differences between urban and rural areas.
- Features of our school grounds.
- Features of our local area.
- How to identify Ordnance Survey map symbols.
- How to create a map of the local area.



| Place names | Geographical terms and processes | Locational terms |
|---------------|----------------------------------|------------------|
| Reed | Building | East |
| Hertfordshire | Map | Local |
| Royston | Office | North |
| Buntingford | Route | South |
| | Street | West |
| | Symbol | |